

86
12/10/15

STREAM STABILIZATION

PROJECT NO. HC 11-9 AND HC 11-10

WOODBURY COUNTY

Letting Date

MAINTENANCE REPAIR WOODBURY COUNTY HUNGRY CANYONS FUNDED STREAM STABILIZATION REPAIR PROJECT NO. HC 11-9 AND HC 11-10

STREAM STABILIZATION STRUCTURE LOCATED ON 170TH
STREET NORTH LINE SECTION 10-88-46 FLOYD TOWNSHIP ON
THE ELLIOT CREEK AND ON 140TH STREET NORTH LINE SECTION
26-89-46 CONCORD TOWNSHIP ON THE BIG WHISKEY CREEK






The Iowa Department of Transportation Standard Specifications for Highway, and Bridge
Construction, Series of 2015, plus Current Supplemental Specifications and Special
Provisions shall apply to construction on this project.

BARRICADES:

ALL BARRICADES AND WARNING SIGNS PLACED AT THE PROJECT LIMITS, INCLUDING
THE BEGINNING OF PROJECT, THE END OF PROJECT AND INTERSECTIONS OF OTHER PUBLIC
ROADS, SHALL BE FURNISHED, PLACED AND MAINTAINED BY THE CONTRACTOR AS PER
SECTION 1107.09 I.D.O.T. STANDARD SPECIFICATIONS PLUS CURRENT SPECIAL PROVISIONS
AND SUPPLEMENTAL SPECIFICATIONS TO DATE. ALSO ALL OTHER BARRICADES AND
WARNING SIGNS NECESSARY TO PROTECT THE CONTRACTORS WORK AND EQUIPMENT AND
FOR THE SAFETY OF PUBLIC SHALL BE FURNISHED, PLACED, AND MAINTAINED BY THE
CONTRACTOR. ALL ADVANCED WARNING SIGNS OUTSIDE THE PROJECT LIMITS, SHALL BE
FURNISHED, PLACED AND MAINTAINED BY THE CONTRACTING AUTHORITY.

PROJECT TRAFFIC CONTROL PLAN:

THIS ROAD WILL BE OPEN TO THROUGH TRAFFIC DURING CONSTRUCTION. LOCAL
TRAFFIC TO ADJACENT PROPERTIES WILL BE MAINTAINED AS PROVIDED FOR IN ARTICLE
1107.08 OF THE CURRENT STANDARD SPECIFICATIONS. TRAFFIC CONTROL DEVICES,
PROCEDURES, LAYOUTS, SIGNING AND PAVEMENT MARKINGS INSTALLED WITHIN THE LIMITS
OF THIS PROJECT SHALL CONFORM TO THE "MANUAL ON UNIFORM TRAFFIC CONTROL DEVICES
FOR STREETS AND HIGHWAYS" AS ADOPTED BY THE DEPARTMENT PER 751 OF THE IOWA
ADMINISTRATIVE CODE (IAC) CHAPTER 130.






Approved
Board of Supervisors

Project Number: HC 11-9 AND HC 11-10

INDEX OF SHEETS

No.	Description
A1	TITLE SHEET
A2	LOCATION MAP
A3	LOCATION MAP
B1	ESTIMATE OF QUANTITIES AND GENERAL INFORMATION
C1	TYPICAL DETAILS
C2	ENGINEERING FABRIC DETAILS
C3	TYPICAL DETAILS
C4	ENGINEERING FABRIC DETAILS
D1	PLAN VIEW
D2	PLAN VIEW

I hereby certify that these plans were prepared
by me or under my direct personal supervision
and that I am a duly licensed Professional
Engineer under the laws of the State of Iowa.

Date

Iowa Registration Number 11452
Expiration Date 12/31/2016

Pages or sheets covered by this seal:
Pages A1, A2, A3, C1, thru C4 D1 and D2

Woodbury County

Project Number: HC 11-9 AND HC 11-10

Sheet A1